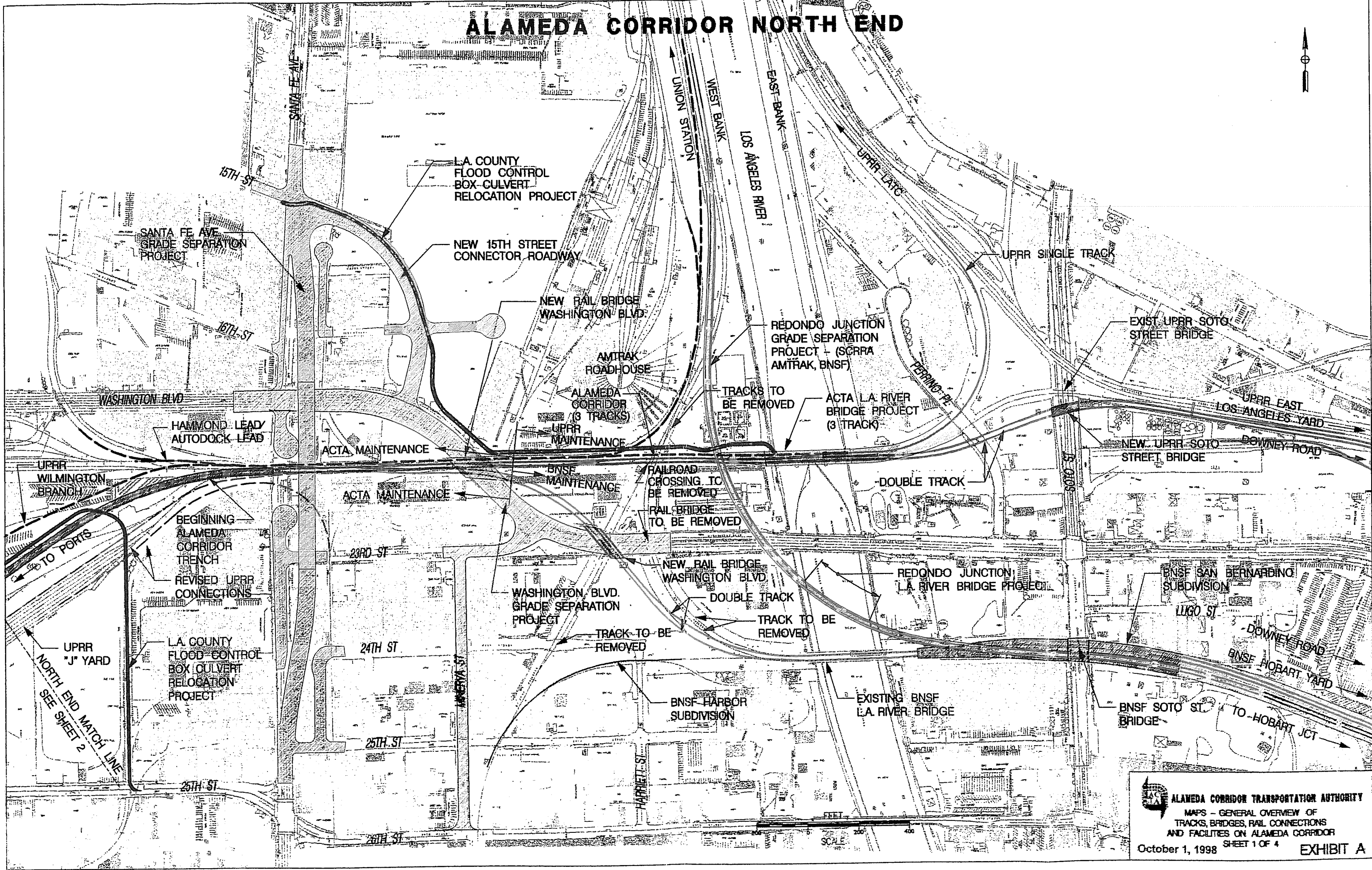
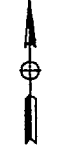

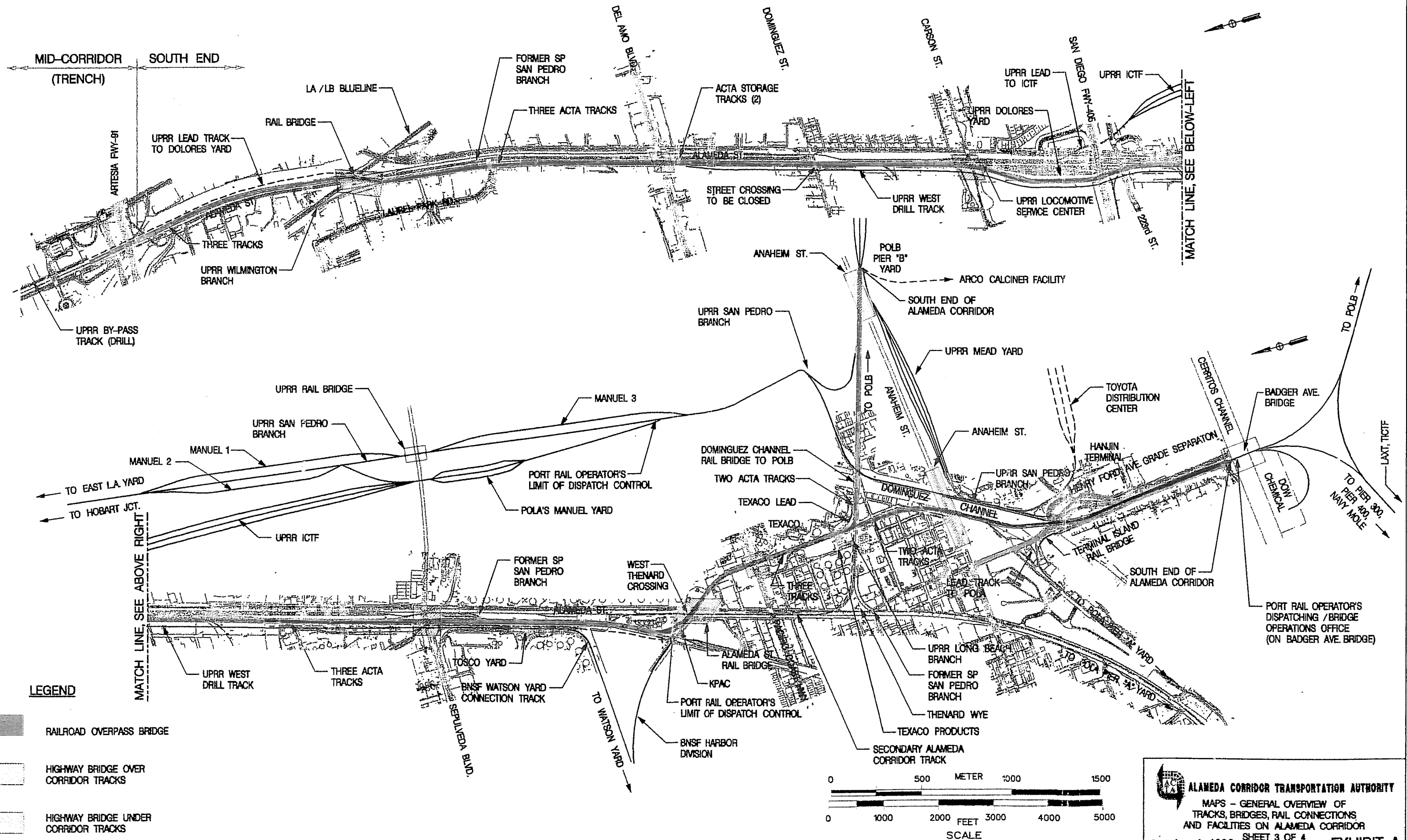


ALAMEDA CORRIDOR NORTH END






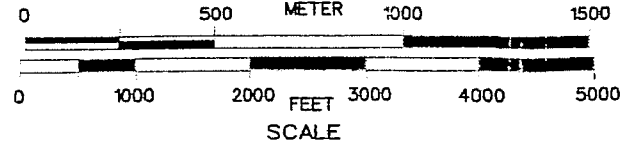

ALAMEDA CORRIDOR TRANSPORTATION AUTHORITY
 MAPS - GENERAL OVERVIEW OF
 TRACKS, BRIDGES, RAIL CONNECTIONS
 AND FACILITIES ON ALAMEDA CORRIDOR
 October 1, 1998 SHEET 1 OF 4 EXHIBIT A

ALAMEDA CORRIDOR SOUTH END

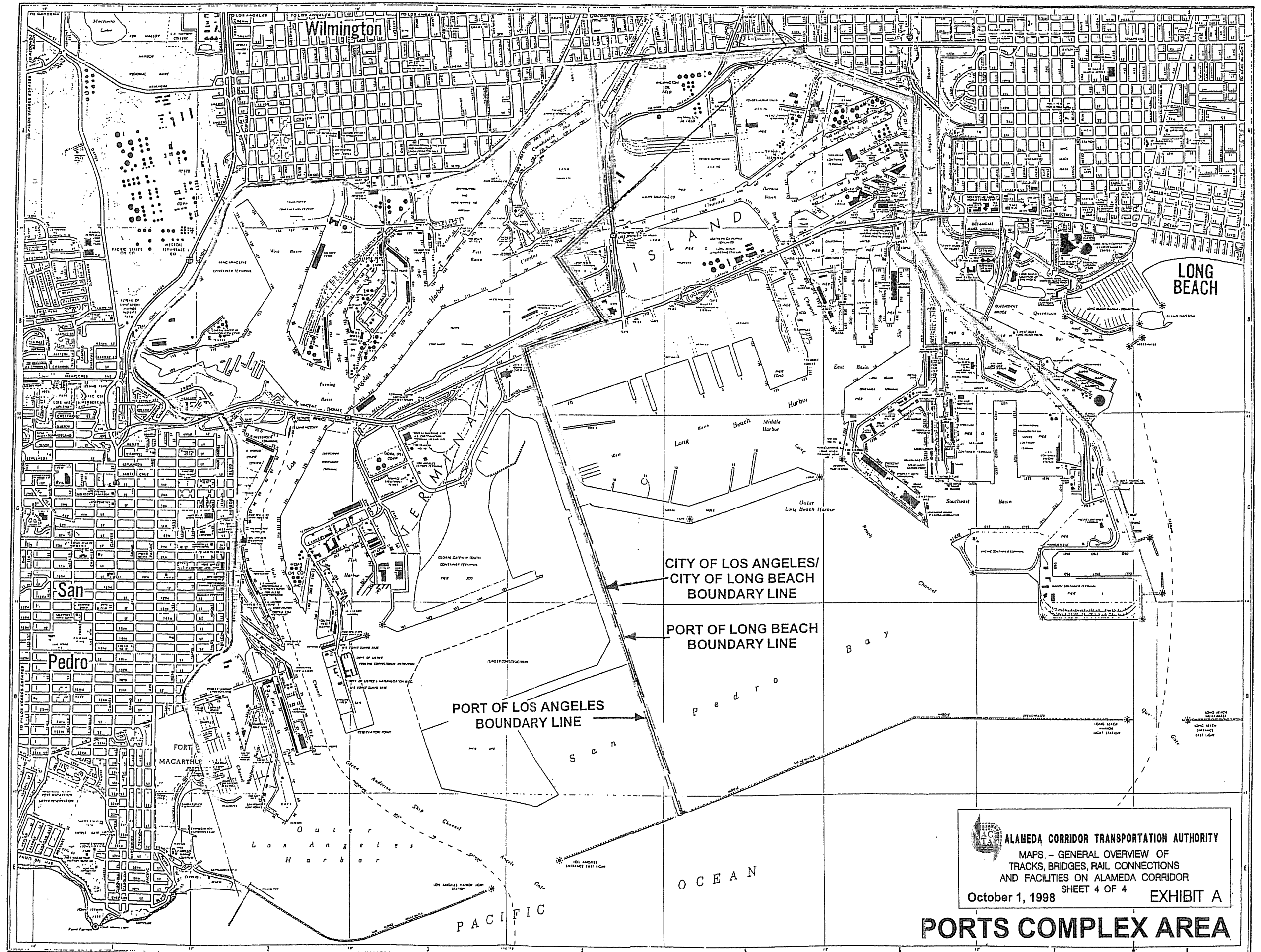


LEGEND

-  RAILROAD OVERPASS BRIDGE
-  HIGHWAY BRIDGE OVER CORRIDOR TRACKS
-  HIGHWAY BRIDGE UNDER CORRIDOR TRACKS



ALAMEDA CORRIDOR TRANSPORTATION AUTHORITY
 MAPS - GENERAL OVERVIEW OF
 TRACKS, BRIDGES, RAIL CONNECTIONS
 AND FACILITIES ON ALAMEDA CORRIDOR
 October 1, 1998 SHEET 3 OF 4 **EXHIBIT A**



ALAMEDA CORRIDOR TRANSPORTATION AUTHORITY
 MAPS - GENERAL OVERVIEW OF
 TRACKS, BRIDGES, RAIL CONNECTIONS
 AND FACILITIES ON ALAMEDA CORRIDOR
 SHEET 4 OF 4
 October 1, 1998 **EXHIBIT A**

PORTS COMPLEX AREA